United States Department of Agriculture
National Agricultural Statistics Service
Great Lakes Region

Ohio Crop Weather

OH-CW2719 July 8, 2019

Another Active Week of Fieldwork

Warm temperatures accelerated fieldwork despite above average rainfall last week, according to Cheryl Turner, State Statistician, USDA NASS, Ohio Field Office. There were 4.5 days suitable for fieldwork during the week ending July 7. Statewide temperatures averaged approximately 6 degrees above normal.

Operators took advantage of rain free days early in the week to plant, and in some cases replant, **soybean** and **corn** fields. When the rain did fall, it left ponding in low lying areas of some planted fields, stressing crops.

Wheat harvest began in northern Ohio while it continued in southern Ohio. **Oats** were 76 percent headed last week and harvest was about to begin for some southern Ohio farmers with workable field conditions. Wheat condition remained low as 28 percent of the crop was rated in good to excellent condition, compared with 83 percent last year.

Hay harvest progressed quickly as operators hurried to put up their cuttings before the rain fell during the last few days of the week. Livestock were stressed as the temperatures increased and pasture conditions were rated 40 percent good to excellent condition compared with 65 percent last year.

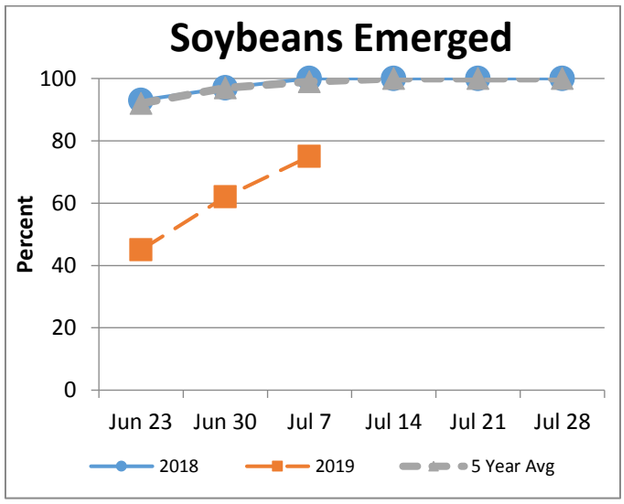

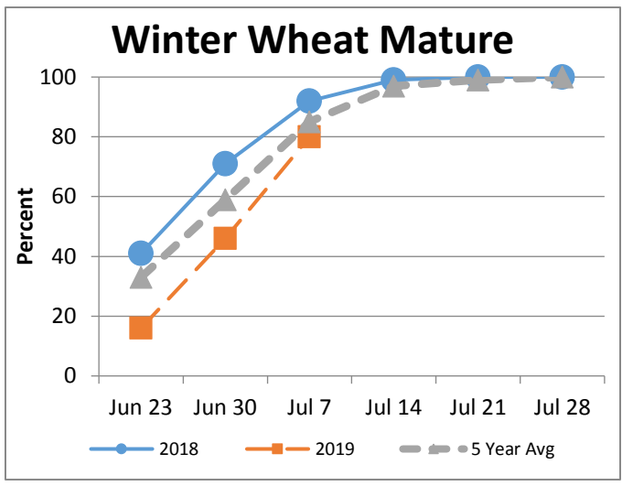

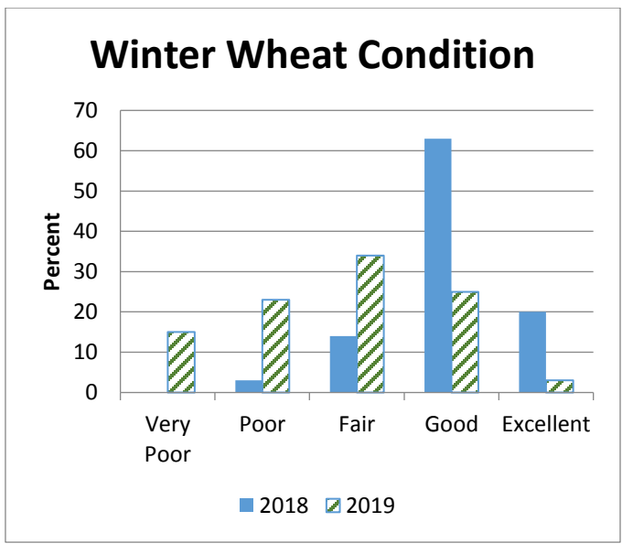

Soil Moisture: Week Ending 07/07/19

Item	Very short	Short	Adequate	Surplus
	(percent)	*(percent)*	*(percent)*	*(percent)*
Topsoil moisture	1	6	68	25
Subsoil moisture	1	3	64	32

Crop Progress: Week Ending 07/07/19

Crop/Activity	Percent Completed			
	This week	Last week	Last year	5 Year average
Days Suitable for Fieldwork	4.5	4.5	NA	NA
Corn Planted	98	91	100	100
Corn Emerged	92	83	100	100
Soybeans Planted	88	81	100	100
Soybeans Emerged	75	62	100	99
Soybeans Blooming	5	NA	41	22
Winter Wheat Mature	80	46	92	85
Winter Wheat Harvested	29	7	62	49
Alfalfa Hay 1st Cutting	85	72	99	92
Alfalfa Hay 2nd Cutting	26	5	54	46
Other Hay 1st Cutting	76	60	89	83
Other Hay 2nd Cutting	11	2	24	21
Oats Emerged	97	94	100	100
Oats Headed	76	63	94	93

Crop Condition: Week Ending 07/07/19

Crop	Very poor	Poor	Fair	Good	Excellent
	(percent)	*(percent)*	*(percent)*	*(percent)*	*(percent)*
Corn	6	17	43	31	3
Soybeans	6	21	45	25	3
Winter Wheat	15	23	34	25	3
Oats	2	12	49	34	3
Pasture and Range	1	19	40	33	7

Media Contact: Cheryl Turner · (614) 728 2100

3001 Coolidge Road Suite 400 · East Lansing, MI 48823
(517) 324-5300 · (855) 270-2709 FAX · www.nass.usda.gov

USDA is an equal opportunity provider and employer.

Weather Summary For Ohio

	Week Ending 2019-07-07						Since April 1				
	Temperature				Precipitation		Precipitation			GDD Base 50	
	High	Low	Avg	DFN	Total	Days	Total	DFN	Days	Total	DFN
Northwest											
BRYAN 2 SE	93	64	79	5	1.36	3	17.36	5.15	50	1087	-59
TOLEDO EXPRESS AP	96	63	81	7	2.64	4	16.18	5.15	48	1260	92
VAN WERT 1 S	94	69	81	7	1.52	1	20.95	7.85	36	1184	-77
North Central											
BUCYRUS	94	64	79	7	1.31	2	19.18	6.01	48	1325	218
FREMONT	95	60	77	3	0.00	0	14.48	2.26	48	1031	-156
MANSFIELD LAHM RGNL AP	92	60	78	7	3.11	5	19.94	5.48	61	1246	172
NORWALK WWTP	94	60	80	7	0.72	3	15.76	3.34	46	1173	48
Northeast											
CHARDON	87	51	74	5	0.74	2	17.88	3.98	51	907	15
CLEVELAND-HOPKINS INTL AP	92	59	79	6	0.13	3	16.36	5.01	52	1291	121
WARREN 3 S	89	51	74	4	0.59	3	14.06	1.62	45	1044	94
WOOSTER EXP STATION	91	56	76	5	1.48	2	18.52	5.04	48	1195	101
West Central											
BELLEFONTAINE	90	67	79	6	0.35	1	24.72	11.56	51	1118	-78
GREENVILLE WATER PLANT	92	66	80	6	0.18	3	18.70	5.42	57	1105	-110
SIDNEY 1 S	92	65	79	6	0.34	3	17.24	3.93	57	1268	97
URBANA WWTP	92	63	78	5	1.51	2	20.70	6.49	51	1232	11
Central											
CENTERBURG 2 SE	91	59	76	3	2.63	3	19.56	5.74	53	1190	-4
CIRCLEVILLE	94	67	81	7	1.35	3	21.39	8.35	51	1613	289
PORT COLUMBUS INTERNATIONAL AIRPORT	94	64	79	4	1.24	5	15.63	3.03	44	1512	125
East Central											
DENNISON WTR WKS	92	58	77	5	0.81	3	18.91	5.84	49	1296	190
STEUBENVILLE	90	57	76	3	1.03	3	11.83	-1.14	38	1084	-114
Southwest											
DAYTON WRIGHT BROTHERS AP	94	70	82	8	1.22	3	14.45	1.18	48	1656	321
EATON	91	64	79	5	0.50	3	13.75	-0.47	47	1241	-31
FRANKLIN	92	66	80	6	0.16	3	12.36	-1.04	44	1372	52
WILMINGTON AIRBORNE PARK	91	66	79	6	1.78	4	19.11	5.33	48	1451	158
South Central											
HILLSBORO	92	65	78	5	0.34	2	17.32	3.69	46	1279	21
PORTSMOUTH-SCIOTOVILLE	92	64	80	5	0.25	1	16.09	3.12	40	1515	55
SOUTH POINT	93	66	80	4	0.93	2	18.05	3.83	44	1715	235
WAVERLY	94	65	81	6	1.66	1	18.15	5.38	42	1496	126
Southeast											
BEVERLY STP	91	58	78	4	3.56	4	16.10	3.13	46	1488	187
HANNIBAL LOCKS AND DAM	90	57	76	3	1.90	3	18.06	5.17	55	1303	129
LOGAN	90	60	76	4	2.06	4	16.17	2.92	46	1328	181
ZANESVILLE MUNICIPAL AP	91	58	78	5	2.87	4	14.99	2.37	50	1463	250

Note:

Summary based on NOAA Regional Climate Centers (RCCs) data. Climate normals used are for the 1981-2010 period.
Precipitation (rain or melted snow/ice) in inches.
Air temperature in degrees fahrenheit.