United States Department of Agriculture
National Agricultural Statistics Service
Great Lakes Region

Ohio Crop Weather

OH-CW4018 October 9, 2018

Temperature and Harvest Both Heat Up

A warm week, where temperatures averaged 11 degrees above normal, helped push harvest last week according to Cheryl Turner, State Statistician, USDA, NASS, Ohio Field Office. There were 4.4 days suitable for fieldwork in Ohio during the week ending October 7. The warm temperatures allowed farmers to keep **corn** harvest ahead of the 5 year average. Phenomenal progress was made in harvesting **soybeans** last week; fifteen percent of the crop was harvested. Even with this tremendous progress, soybean harvest lagged the 5 year average. **Winter wheat** emergence was good and **hay** producers were cutting and baling as fields allowed. Other fieldwork included hauling and spreading manure, cover crop seeding, fertilizer applications, and fall tillage. The average moisture content of corn harvested last week was 19 percent and the average for soybeans was 13 percent.

Soil Moisture: Week Ending 10/07/18

Item	Very short	Short	Adequate	Surplus
	(percent)	*(percent)*	*(percent)*	*(percent)*
Topsoil moisture	0	3	80	17
Subsoil moisture	0	3	86	11

Crop Progress : Week Ending 10/07/18

Crop/Activity	Percent Completed			
	This week	Last week	Last year	5 Year average
Days Suitable for Fieldwork	4.4	3.6	NA	NA
Corn Mature	82	69	72	75
Corn Harvested for Grain	21	11	12	17
Corn Harvested for Silage	93	86	87	NA
Soybeans Dropping Leaves	91	82	89	91
Soybeans Harvested	30	15	42	36
Winter Wheat Planted	33	8	39	37
Winter Wheat Emerged	11	0	9	12
Alfalfa Hay 4th Cutting	72	64	85	NA
Other Hay 3rd Cutting	78	76	90	NA

Crop Condition: Week Ending 10/07/18

Crop	Very poor	Poor	Fair	Good	Excellent
	(percent)	*(percent)*	*(percent)*	*(percent)*	*(percent)*
Corn	1	3	13	56	27
Soybeans	0	2	14	59	25
Pasture and Range	2	6	30	46	16

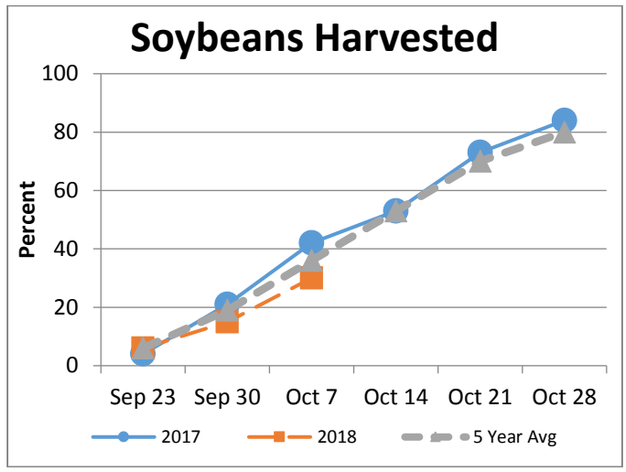

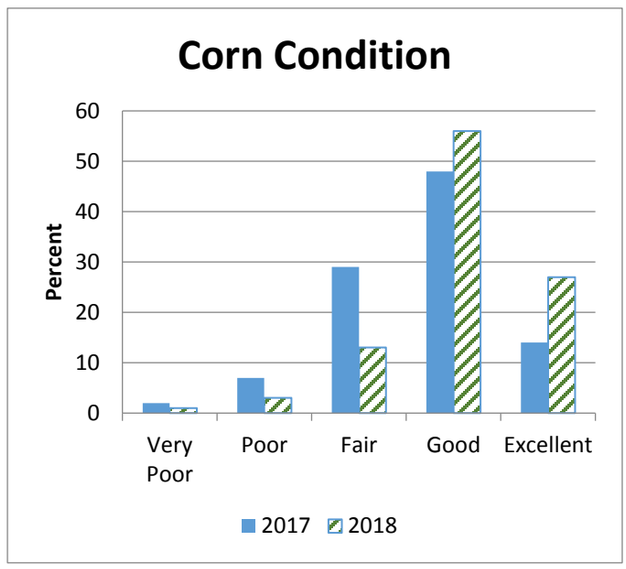

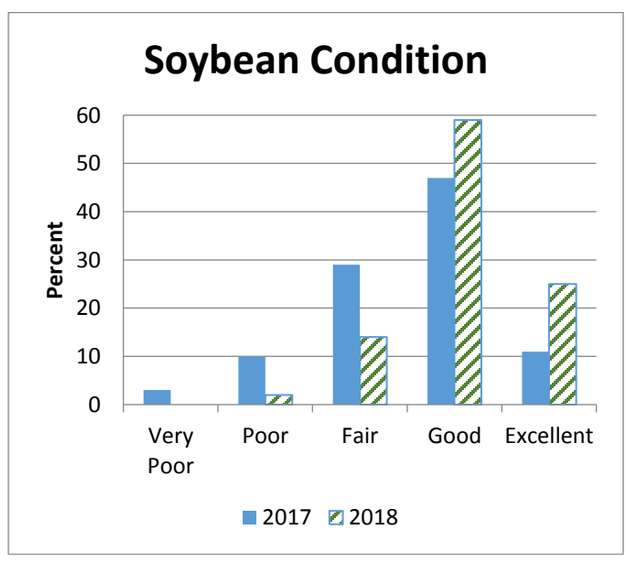

Media Contact: Cheryl Turner · (614)-728-2100

P.O. Box 30239 · Lansing, MI 48909-9983
(517) 324-5300 · (855) 270-2709 FAX · www.nass.usda.gov

USDA is an equal opportunity provider and employer.

Weather Summary For Ohio [Great Lakes Region NASS]
Based on RCC data

For the Period: October 01, 2018
To: October 07, 2018

	LAST WEEK WEATHER SUMMARY DATA						April 01, 2018 - October 07, 2018				
	TEMPERATURE				PRECIPITATION		PRECIPITATION			GDD BASE 50F	
STATION	HI	LO	AVG	DFN	TOTAL	DAYS	TOTAL	DFN	DYS	TOTAL	DFN
10_NORTHWEST											
BRYAN 2 SE	87	48	65	+9	1.35	3	25.07	+2.39	75	3198	+394
DEFIANCE AP	86	49	65	+9	1.10	4	20.28	-0.07	76	3326	+559
FINDLAY AP	88	50	69	+12	1.44	3	24.02	+3.06	89	3632	+688
LIMA ALLEN COUN	85	49	68	+11	2.59	3	30.28	+7.64	85	3402	+420
PANDORA	87	49	68	+12	1.70	4	21.44	-0.96	62	3287	+389
PAULDING	88	49	68	+13	1.21	4	24.16	+2.59	76	3416	+662
TOLEDO EXPRESS	87	50	67	+10	0.69	3	24.72	+4.60	82	3450	+572
TOLEDO METCALF	88	49	67	+10	0.64	3	22.48	+2.28	89	3498	+562
VAN WERT 1 S	87	50	68	+11	1.80	3	27.72	+3.86	62	3361	+312
WAUSEON WATER P	85	47	65	+10	0.86	3	21.86	+0.33	67	3154	+490
20_NORTH_CENTRAL											
BUCYRUS	87	49	67	+11	1.01	3	21.44	-2.69	74	3350	+628
ELYRIA LORAIN C	85	46	66	+9	0.92	4	29.88	+6.71	89	3116	+374
FREMONT	87	45	65	+8	2.80	3	22.49	+0.55	55	2937	+11
MANSFIELD LAHM	86	47	68	+13	2.27	4	29.86	+3.69	105	3344	+689
NORWALK WWTP	81	46	65	+8	2.20	2	23.97	+0.82	76	3221	+423
30_NORTHEAST											
AKRON CANTON AP	85	47	68	+12	1.68	5	29.08	+5.68	104	3564	+868
ASHTABULA COUNT	83	43	65	+9	2.50	4	23.67	+0.52	73	2949	+509
CHARDON	82	41	64	+10	1.46	6	31.96	+5.12	92	2872	+610
CLEVELAND-HOPKI	85	50	68	+10	0.96	4	33.29	+11.18	104	3556	+631
MOSQUITO CREEK	83	45	64	+10	1.13	4	30.90	+7.89	97	3062	+566
STOW	81	44	64	+7	1.75	4	26.36	-2.20	77	3028	+350
WOOSTER EXP STA	85	44	65	+10	1.30	4	31.66	+6.81	81	3166	+496
WOOSTER WAYNE C	85	45	66	+10	1.21	5	29.98	+7.46	102	3095	+429
40_WEST_CENTRAL											
BELLEFONTAINE	84	48	67	+10	0.22	4	25.20	+1.48	75	3311	+404
HUNTSVILLE 3N	85	49	69	+12	0.48	3	25.61	+1.89	74	3471	+564
NEW CARLISLE	86	47	68	+12	0.63	3	25.90	+1.99	69	3088	+164
SIDNEY 1 S	85	47	68	+11	0.32	4	27.15	+3.41	76	3606	+748
SPRINGFIELD NEW	86	52	70	+13	0.19	3	26.75	+2.84	82	3124	+200
ST MARYS 3 W	86	50	68	+10	1.65	4	24.78	+1.97	77	3352	+390
URBANA WWTP	85	45	68	+11	0.48	4	30.52	+4.87	66	3394	+448
VERSAILLES	86	51	69	+10	0.55	2	25.26	+2.32	79	3427	+195
50_CENTRAL											
CENTERBURG 2 SE	82	47	67	+10	1.12	5	34.94	+10.77	81	3161	+299
CIRCLEVILLE	87	53	72	+14	0.08	2	33.97	+11.10	74	3886	+734
COLUMBUS OHIO S	88	49	71	+13	0.27	2	33.81	+10.17	93	3630	+568
DELAWARE	88	46	70	+12	0.06	2	29.45	+6.52	68	3491	+464
FREDERICKTOWN 4	85	49	69	+15	0.33	6	30.05	+6.33	88	3454	+978
GALION WATER WO	84	46	67	+10	2.07	4	25.38	+0.27	70	3290	+486
LANCASTER	86	50	70	+11	0.44	3	23.31	+0.12	79	3473	+205
LONDON STATE FI	86	49	69	+12	0.18	3	23.60	+0.74	66	3240	+346
MARION MUNICIPA	85	46	68	+11	1.57	5	24.73	+2.05	92	3382	+566
MARYSVILLE	86	49	69	+11	0.44	2	23.82	+0.82	61	3032	-112
NEWARK HEATH AI	88	49	71	+15	0.45	2	36.11	+12.42	103	3516	+694
WASHINGTON COUR	89	51	70	+12	0.04	2	30.73	+7.99	72	3434	+318
60_EAST_CENTRAL											
DENNISON WTR WK	84	48	67	+12	0.40	2	31.19	+7.39	79	3408	+688
NEW PHILADELPHI	87	48	69	+12	1.03	2	29.47	+6.64	95	3487	+657
STEUBENVILLE	83	48	67	+9	1.32	4	34.29	+10.20	69	3058	+124
70_SOUTHWEST											
CINCINNATI MUNI	88	58	75	+15	0.14	1	33.13	+9.18	91	3880	+494
DAYTON INTL AP	86	52	72	+14	0.11	3	30.39	+6.39	94	3684	+588
DAYTON WRIGHT B	87	57	74	+15	0.66	3	32.90	+9.76	94	4004	+840
HARRISON	88	54	72	+12	0.01	1	31.19	+6.20	67	3706	+318
WILMINGTON 3 N	86	44	71	+13	0.14	2	29.04	+5.22	81	3362	+356
WRIGHT PATERSON	87	53	72	+15	0.28	2	29.81	+5.90	92	3788	+864
80_SOUTH_CENTRAL											
GALLIPOLIS	88	61	74	+11	0.07	1	33.20	+10.28	95	3814	-127
HILLSBORO	87	49	71	+13	0.16	1	31.10	+7.36	77	3643	+625
JACKSON 3 NW	83	52	69	+12	0.34	2	33.05	+9.68	72	3146	+78
PORTSMOUTH-SCIO	86	52	72	+12	0.58	2	32.98	+9.95	72	3650	+242
SOUTH POINT	85	56	73	+13	0.26	1	26.81	+0.53	55	3361	-118
WATERLOO	89	50	72	+15	0.12	1	32.94	+7.03	79	3396	+390
WAVERLY	88	58	73	+14	0.19	2	36.15	+13.49	66	3940	+696
90_SOUTHEAST											
BEVERLY STP	84	53	70	+13	0.31	5	36.20	+12.10	100	3176	+70
CAMBRIDGE	86	51	69	+10	0.06	1	19.19	-3.91	61	3310	+132
HANNIBAL LOCKS	85	49	68	+9	1.04	3	37.21	+13.67	85	3315	+365
NEW LEXINGTON 2	84	49	69	+13	0.81	3	32.76	+9.12	90	3336	+620
ZANESVILLE MUNI	86	50	70	+13	1.31	3	32.09	+9.77	98	3622	+695

Summary based on NOAA Regional Climate Centers (RCCs) data. DFN = departure from normal.
Precipitation (rain or melted snow/ice) in inches. Air temperature in degrees fahrenheit.
Climate normals used are for the 1981-2010 period.